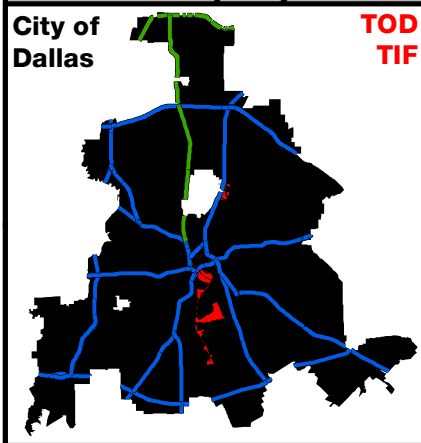
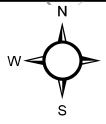
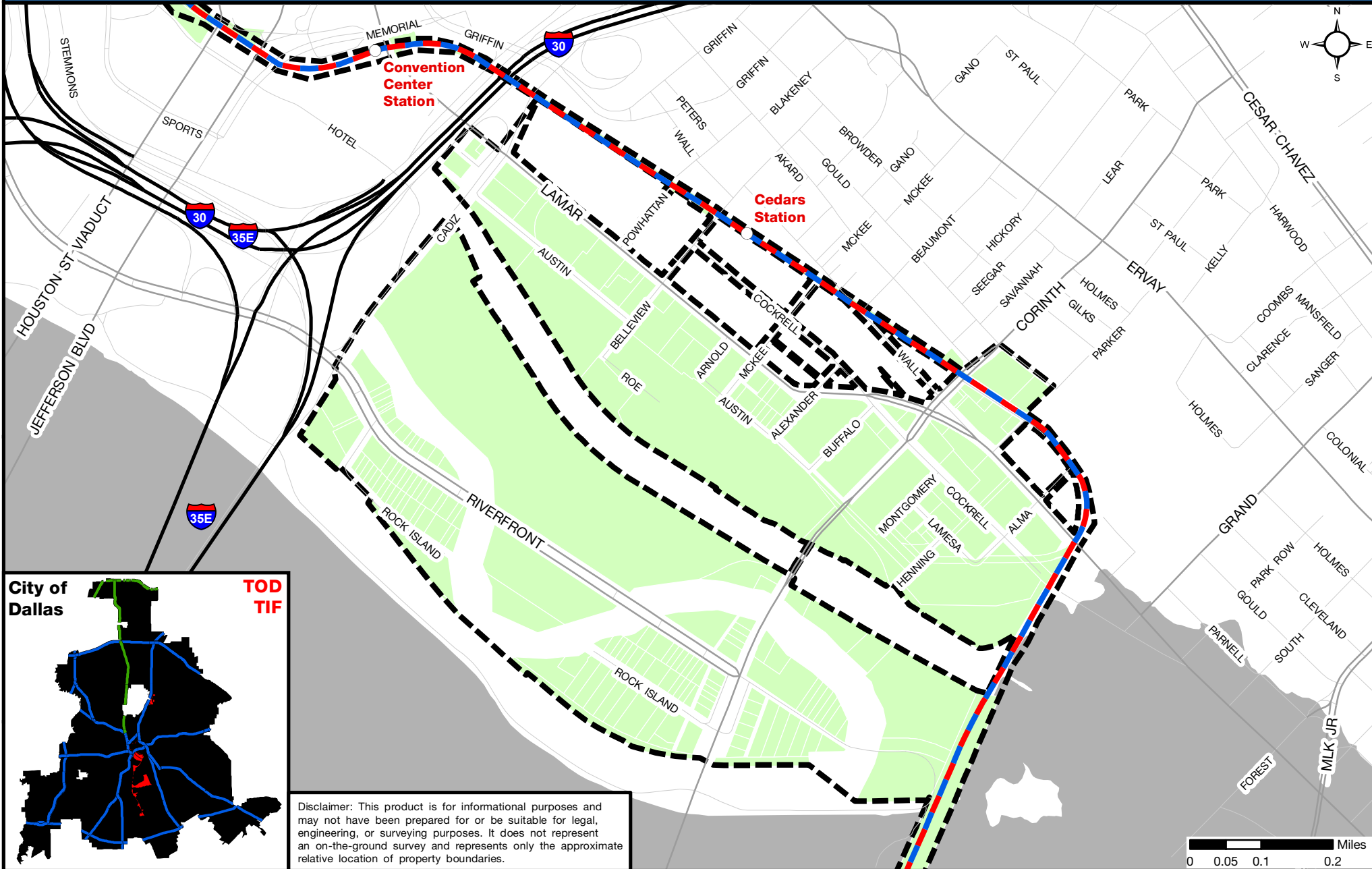



TOD TIF: Cedars West Subdistrict



Disclaimer: This product is for informational purposes and may not have been prepared for or be suitable for legal, engineering, or surveying purposes. It does not represent an on-the-ground survey and represents only the approximate relative location of property boundaries.



DALLAS ECONOMIC DEVELOPMENT
 Research & Information Division
 214.670.1685
 dallas-ecodev.org

- Legend**
- TOD TIF Parcel
 - TOD TIF Boundary
 - Rail Station
 - DART Red Line
 - DART Blue Line
 - Freeway or Tollway
 - Arterial
 - Local Road
 - Flood Plain