
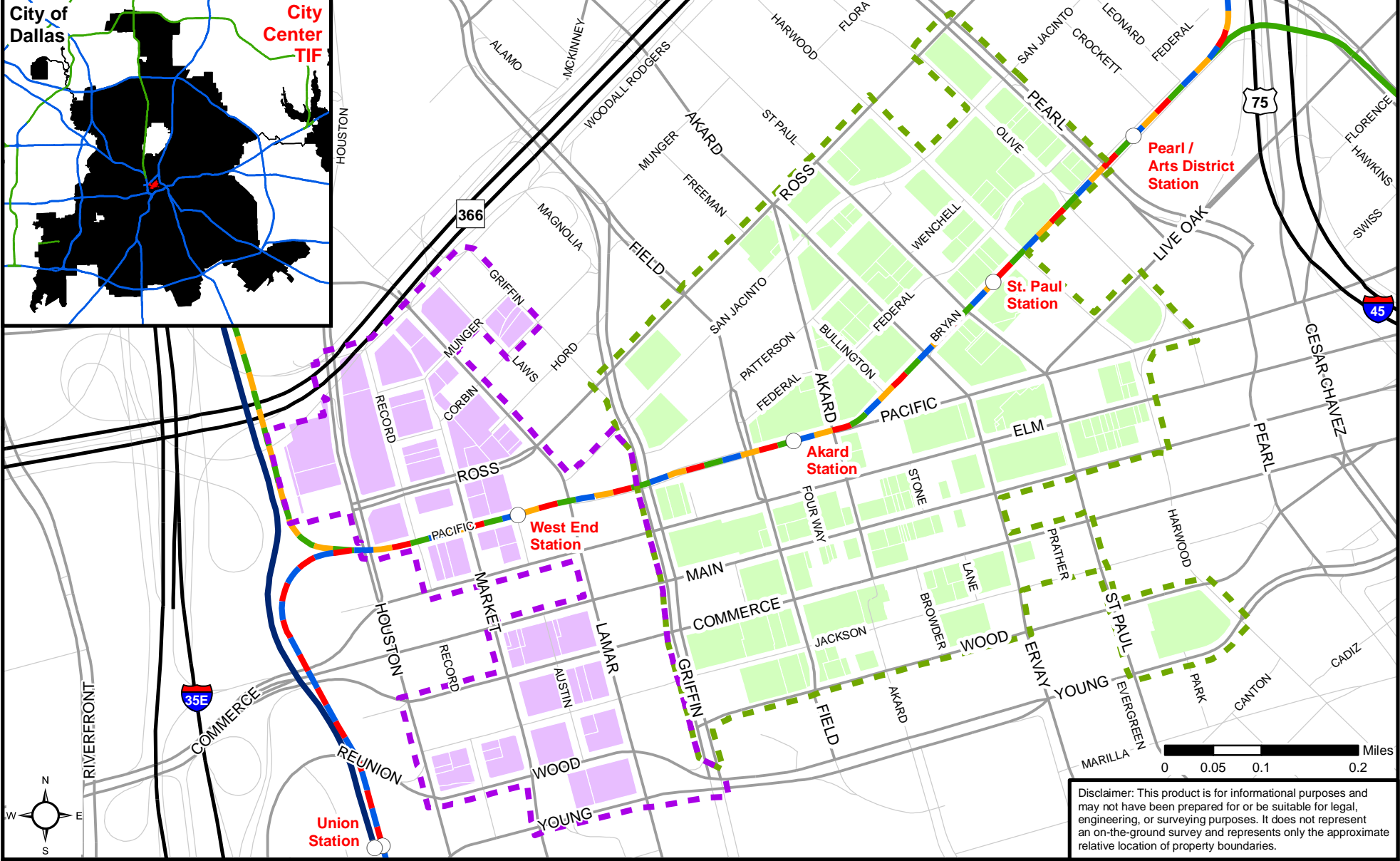
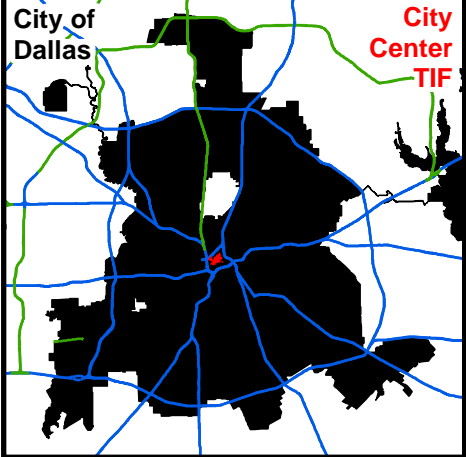


City Center TIF District



Disclaimer: This product is for informational purposes and may not have been prepared for or be suitable for legal, engineering, or surveying purposes. It does not represent an on-the-ground survey and represents only the approximate relative location of property boundaries.

DALLAS ECONOMIC DEVELOPMENT
 Research & Information Division
 214.670.1685
 dallas-ecodev.org
 Created 3.22.2017 - TIF_CityCenter.TCG

Legend

City Center Subdistrict Boundary	Rail Station	DART Orange Line	Local Road
Lamar Corridor / West End Subdistrict Boundary	DART Red Line	Trinity Railway Express	Freeway or Tollway
City Center Subdistrict Parcel	DART Blue Line	Arterial	
Lamar Corridor / West End Parcel	DART Green Line		

Source: Parcels - Dallas CAD, 2016 Certified Rolls; All Other Data - City of Dallas, 2017