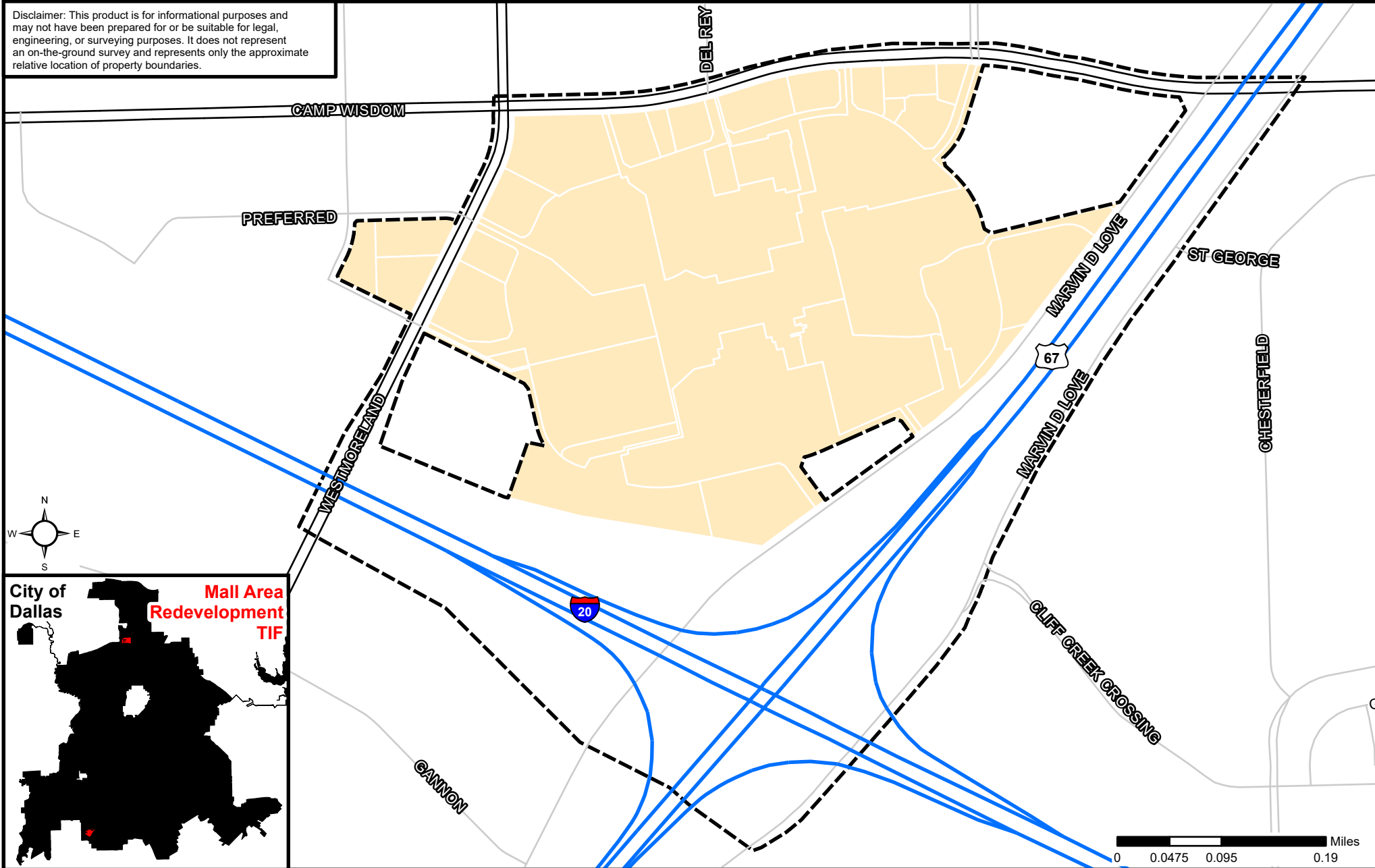




# Mall Area Redevelopment TIF District: Westmoreland-IH 20 Subdistrict




Disclaimer: This product is for informational purposes and may not have been prepared for or be suitable for legal, engineering, or surveying purposes. It does not represent an on-the-ground survey and represents only the approximate relative location of property boundaries.



 **City of Dallas**  
Office of Economic Development  
(214) 670-1685  
[www.dallascoddev.org](http://www.dallascoddev.org)

## Legend

-  TIF Boundary
-  TIF Parcels

-  Freeway
-  Arterial
-  Local Road

Source: Parcels - DCAD, 2021; All Other Data - City of Dallas, 2022.

Created 1.16.2014, Updated 10.12.21 TIF\_Mall\_SWC.RK