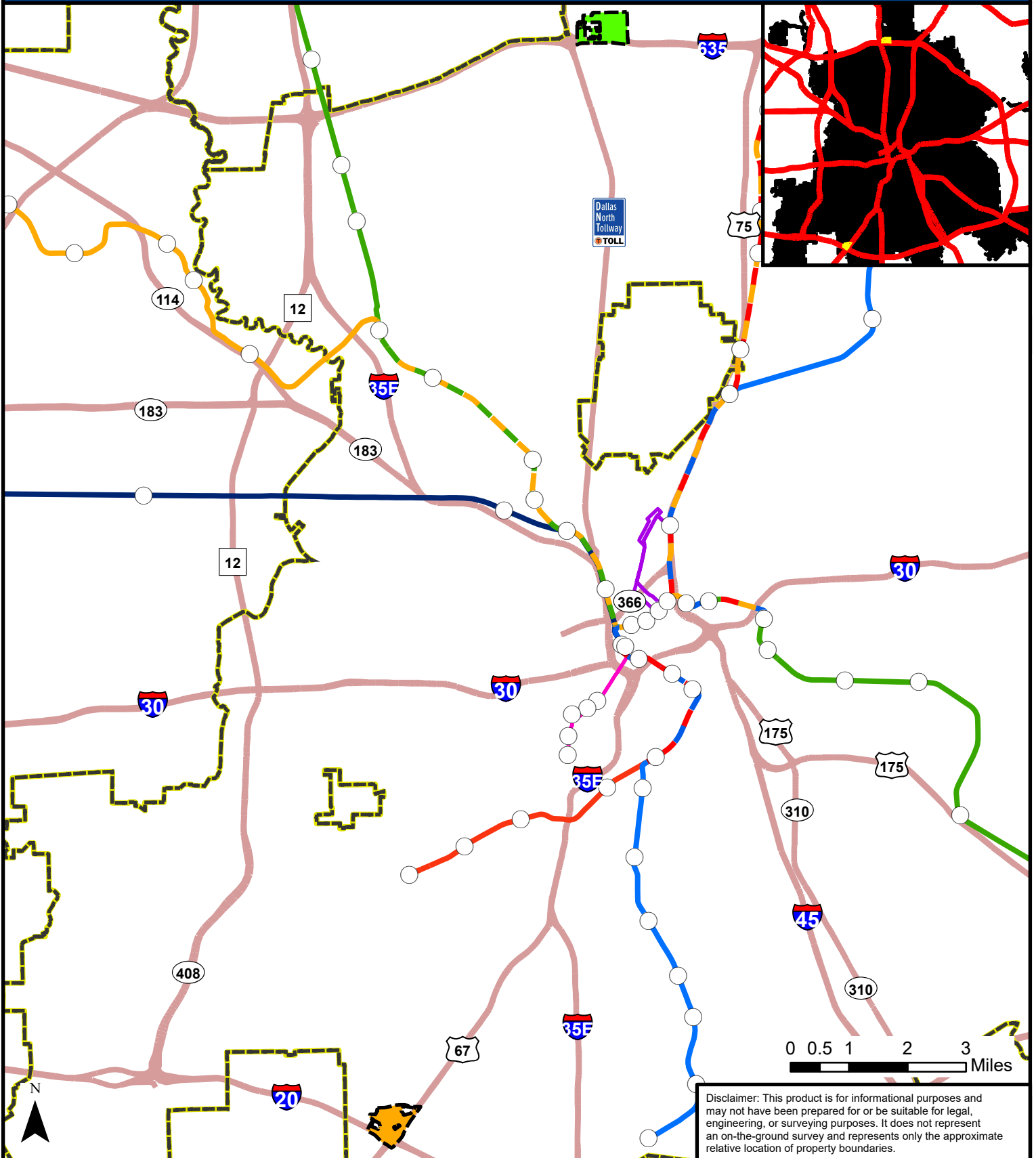













Mall Area Redevelopment TIF: Overview Map



Disclaimer: This product is for informational purposes and may not have been prepared for or be suitable for legal, engineering, or surveying purposes. It does not represent an on-the-ground survey and represents only the approximate relative location of property boundaries.


City of Dallas
 Office of Economic Development
 (214) 670-1685
www.dallasecodev.org
Created 7.27.21. Updated 1.12.22 TIF_Mall_Overview_RK.

Legend

 Montfort-IH 635 Subdistrict	 Highways	 DART Red Line
 Westmoreland-IH 20 Subdistrict	 Rail Station	 DART Blue Line
 City Limit	 Dallas Streetcar	 DART Green Line
	 McKinney Avenue Trolley	 DART Orange Line

Source: Dallas Area Rapid Transit, 2021; Dallas Central Appraisal District, 2021; and City of Dallas, 2022.