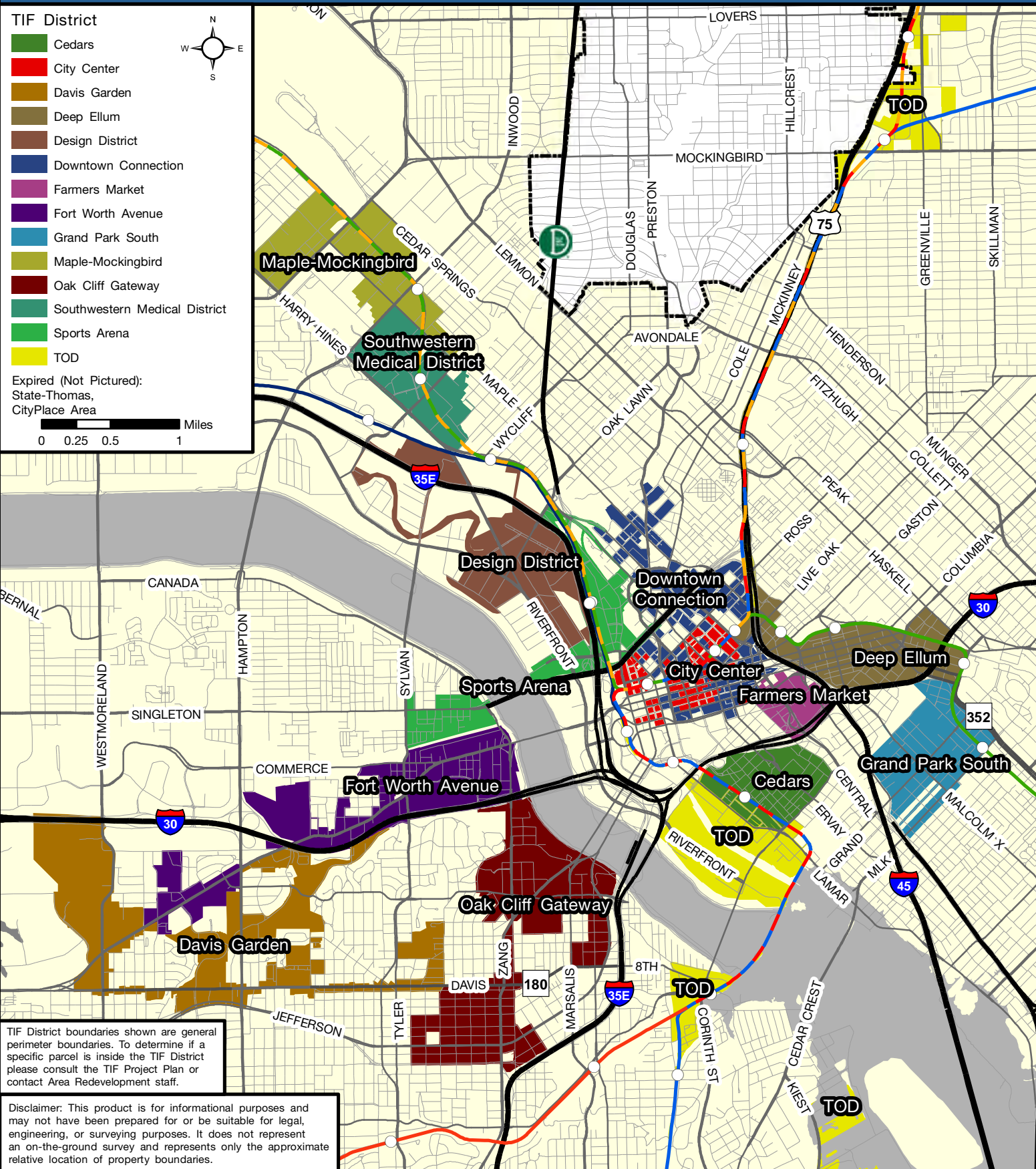
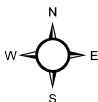
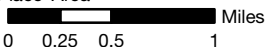


TIF Districts Near Downtown

TIF District

- Cedars
- City Center
- Davis Garden
- Deep Ellum
- Design District
- Downtown Connection
- Farmers Market
- Fort Worth Avenue
- Grand Park South
- Maple-Mockingbird
- Oak Cliff Gateway
- Southwestern Medical District
- Sports Arena
- TOD

Expired (Not Pictured):
State-Thomas,
CityPlace Area



TIF District boundaries shown are general perimeter boundaries. To determine if a specific parcel is inside the TIF District please consult the TIF Project Plan or contact Area Redevelopment staff.

Disclaimer: This product is for informational purposes and may not have been prepared for or be suitable for legal, engineering, or surveying purposes. It does not represent an on-the-ground survey and represents only the approximate relative location of property boundaries.

DALLAS ECONOMIC DEVELOPMENT
Research & Information Division
214.670.1685
dallas-ecodev.org

Legend

City of Dallas	DART Blue Line	Freeway or Tollway	Local Road
Rail Station	DART Green Line	Highway	Flood Plain
DART Red Line	DART Orange Line	Arterial	Lake
Trinity Railway Express			